UNITED STATES
DEPARTMENT OF THE INTERIOR
GEOLOGICAL SURVEY

CONVOY RANGE

ANTARCTICA
1:250,000 RECONNAISSANCE SERIES

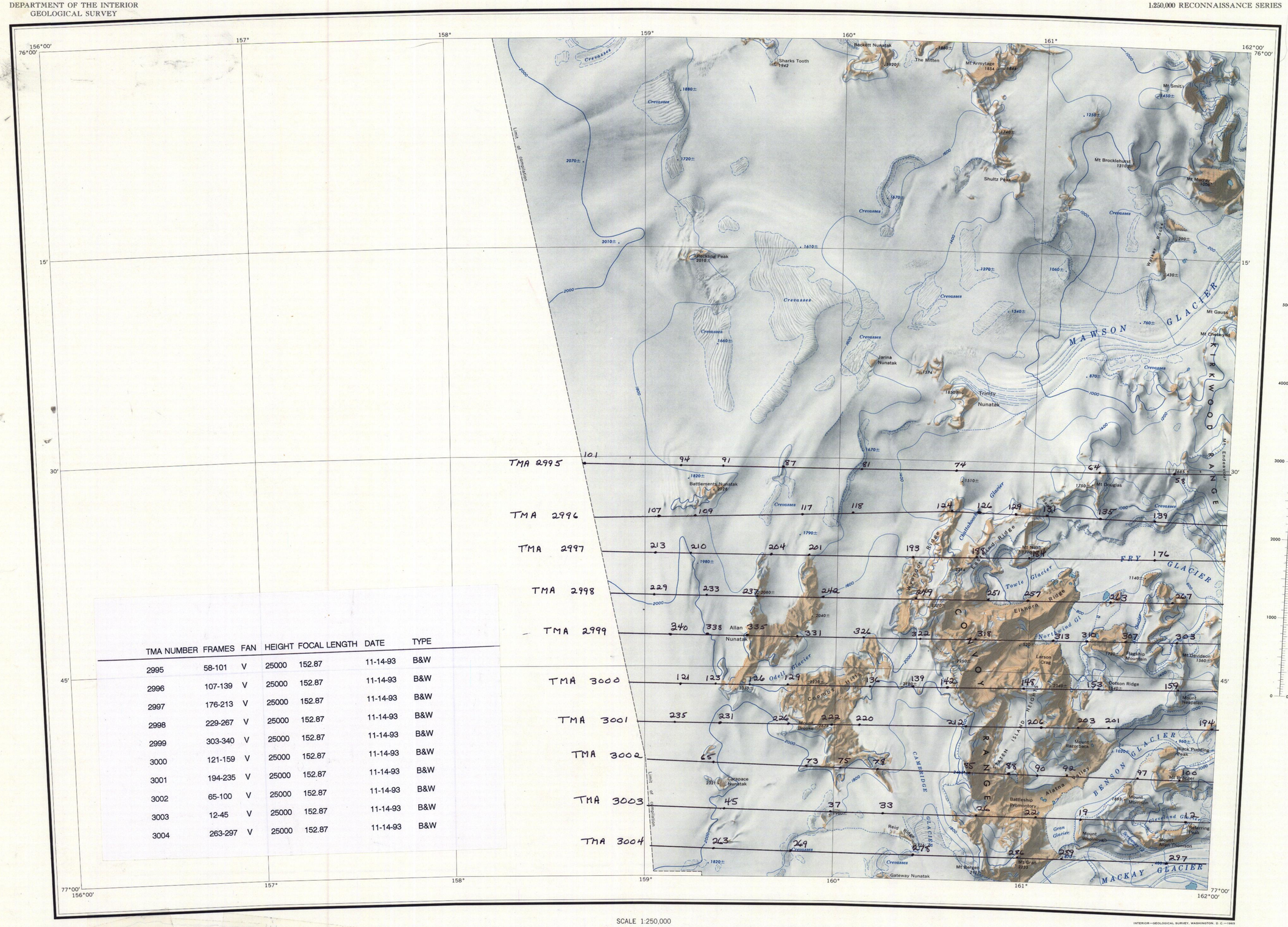

TMA NUMBER	FRAMES	FAN	HEIGHT	FOCAL LENGTH	DATE	TYPE
2995	58-101	V	25000	152.87	11-14-93	B&W
2996	107-139	V	25000	152.87	11-14-93	B&W
2997	176-213	V	25000	152.87	11-14-93	B&W
2998	229-267	V	25000	152.87	11-14-93	B&W
2999	303-340	V	25000	152.87	11-14-93	B&W
3000	121-159	V	25000	152.87	11-14-93	B&W
3001	194-235	V	25000	152.87	11-14-93	B&W
3002	65-100	V	25000	152.87	11-14-93	B&W
3003	12-45	V	25000	152.87	11-14-93	B&W
3004	263-297	V	25000	152.87	11-14-93	B&W

Mapped, edited, and published by the U. S. Geological Survey in cooperation with the National Science Foundation

Control by U. S. Geological Survey

Compiled in 1962 from U. S. Navy trimetrogon aerial photographs taken 1947–1960

Names approved by U. S. Board on Geographic Names

Absence of the crevasse symbol does not necessarily indicate a crevasse-free area

COMPILATION DIAGRAM

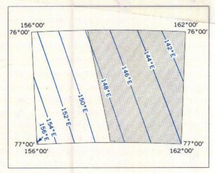

Photogrammetric compilation

Isogonic lines compiled from U.S.N.O.O. Chart 1706 S, 1960

SCALE 1:250,000

5 0 5 10 15 20 Statute Miles

5 0 5 10 15 20 25 30 Kilometers

5 0 5 10 15 Nautical Miles

Lambert Conformal Conic Projection—Standard Parallels 76°40′ and 79°20′
CONTOUR INTERVAL 200 METERS—DATUM IS MEAN SEA LEVEL

LEGEND



FOR SALE BY U. S. GEOLOGICAL SURVEY, WASHINGTON, D. C. 20242

LOCATION DIAGRAM

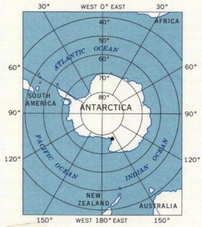

INDEX TO ADJOINING SHEETS

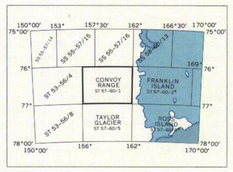

Sheet numbering system based on International Map of the World

INTERIOR—GEOLOGICAL SURVEY, WASHINGTON, D. C.—1965

1993

CONVOY RANGE
ANTARCTICA
ST 57-60/1
S7600—E15600/1X6