[9244.1]

Price Three Shillings

ICE CHART OF THE SOUTHERN HEMISPHERE

COMPILED FROM INFORMATION SUPPLIED BY THE METEOROLOGICAL OFFICE, AIR MINISTRY, TO 1928.

Natural Scale $\frac{1}{40,000,000}$

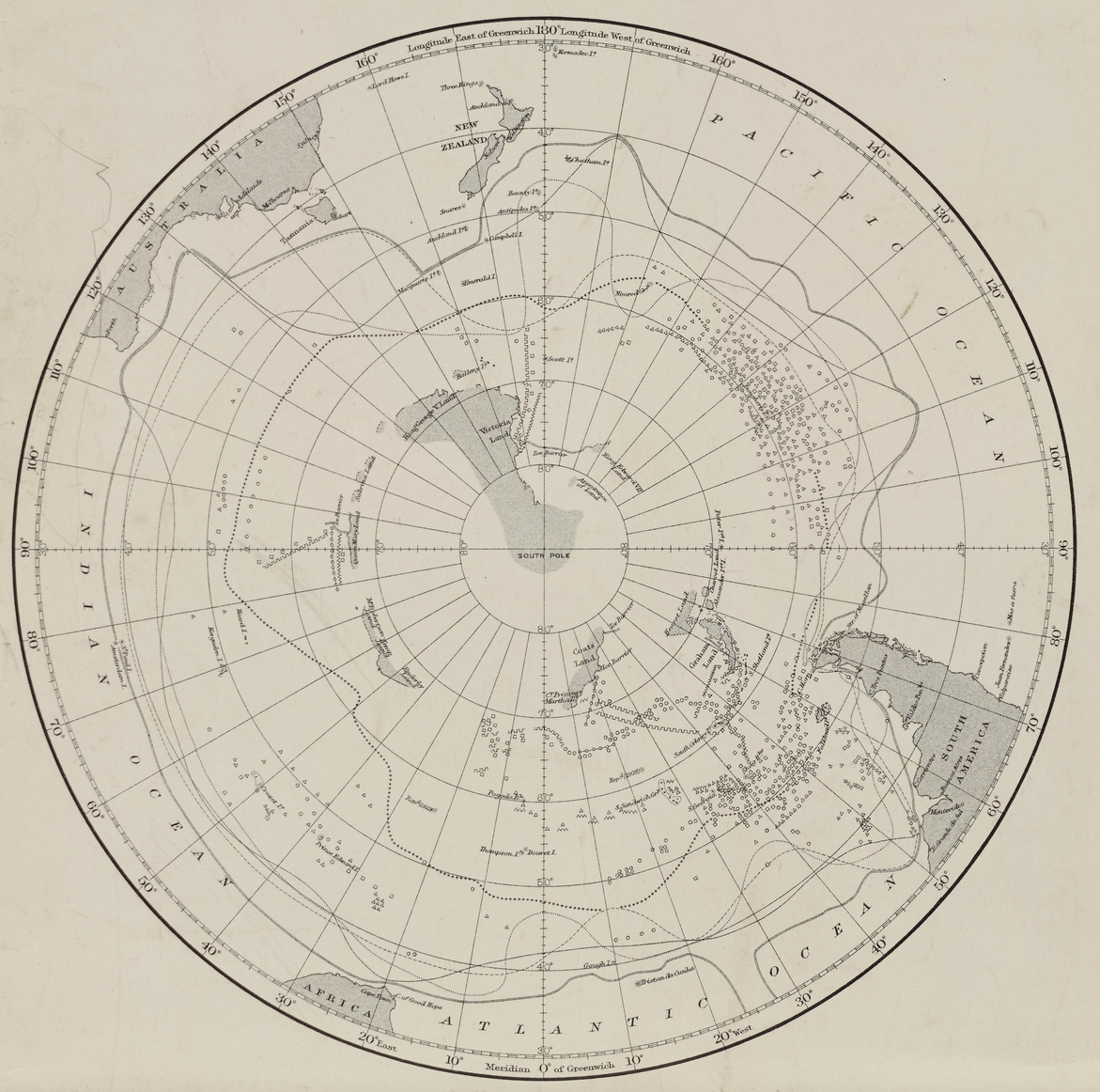

JANUARY, FEBRUARY, MARCH.

Explanation of Symbols Used

Icebergs, 1902-1928	January	△
	February	□
	March	○
Pack-ice, 1902-1928	January	∧∧∧∧∧
	February	∩∩∩∩∩
	March	○-○-○-○
Extreme limits, 1772-1928	January	———
	February	- - - - -
	March	.....
	Whole year	———
Extreme limits of Pack-ice		·····

APRIL, MAY, JUNE.

Explanation of Symbols Used

Icebergs, 1902-1928	April	△
	May	□
	June	○
Pack-ice, 1902-1928	April	∧∧∧∧∧
	May	∩∩∩∩∩
	June	○-○-○-○
Extreme limits, 1772-1928	April	———
	May	- - - - -
	June	.....
	Whole year	———
Extreme limits of Pack-ice		·····

NOTICE

This Chart is compiled from reports of ice sighted by ships, and each symbol may represent either an observation of a single berg or an observation of a number of bergs in sight of the ship at one time.

As the majority of vessels now follow the steam trade routes north of latitude 45° S., a considerable proportion of the ice which actually existed north of this latitude is therefore probably shown and the Chart may be taken as giving a fair representation of the frequency of occurrence of ice in this region.

South of the trade routes the number of observations becomes progressively smaller as the Antarctic continent is approached. In these regions therefore the observations recorded on the Chart cannot be regarded as representing the frequency of occurrence of ice.

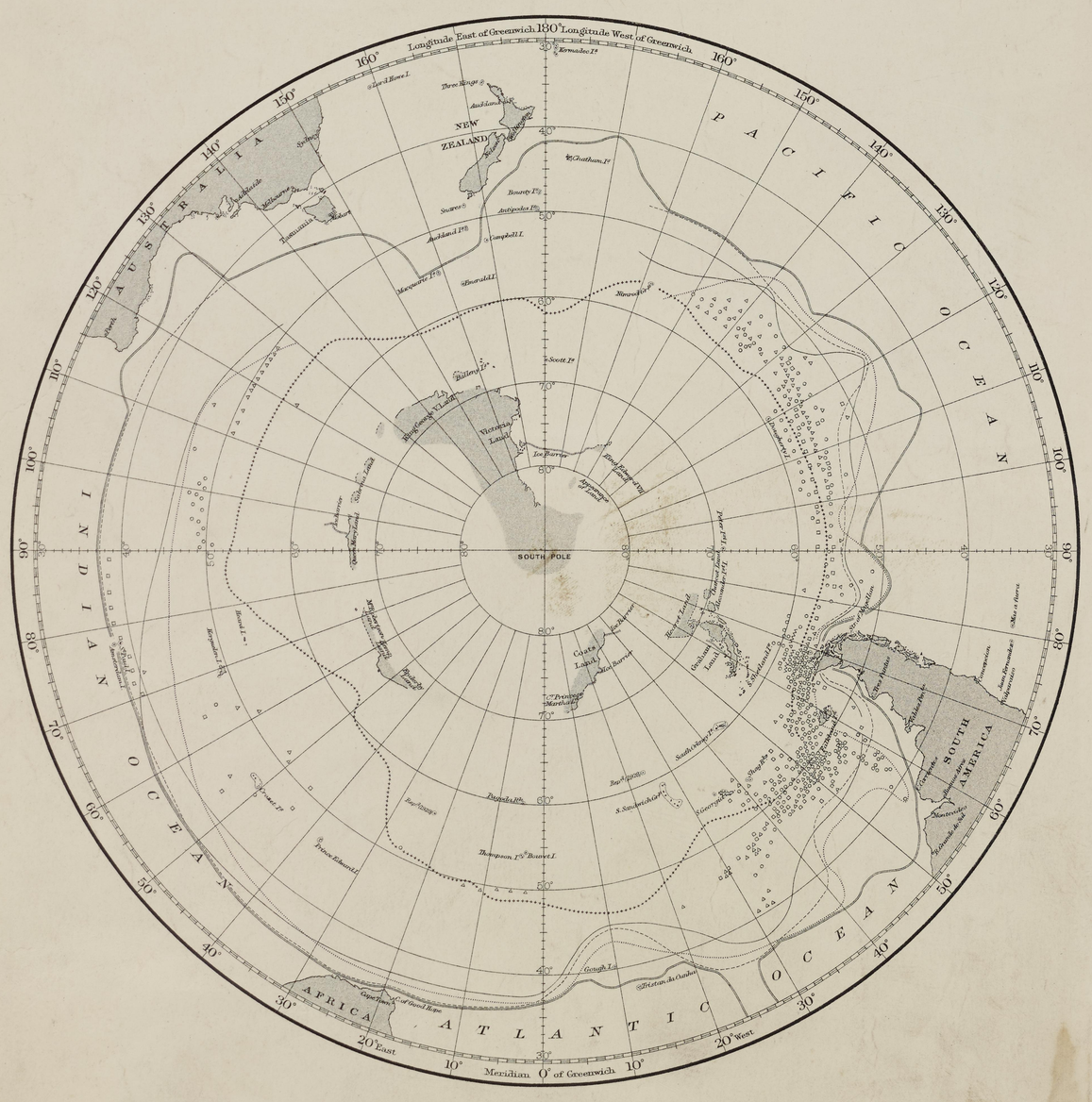

JULY, AUGUST, SEPTEMBER.

Explanation of Symbols Used

Icebergs, 1902-1928	July	△
	August	□
	September	○
Pack-ice, 1902-1928	July	∧∧∧∧∧
	August	∩∩∩∩∩
	September	○-○-○-○
Extreme limits, 1772-1928	July	———
	August	- - - - -
	September	.....
	Whole year	———
Extreme limits of Pack-ice		·····

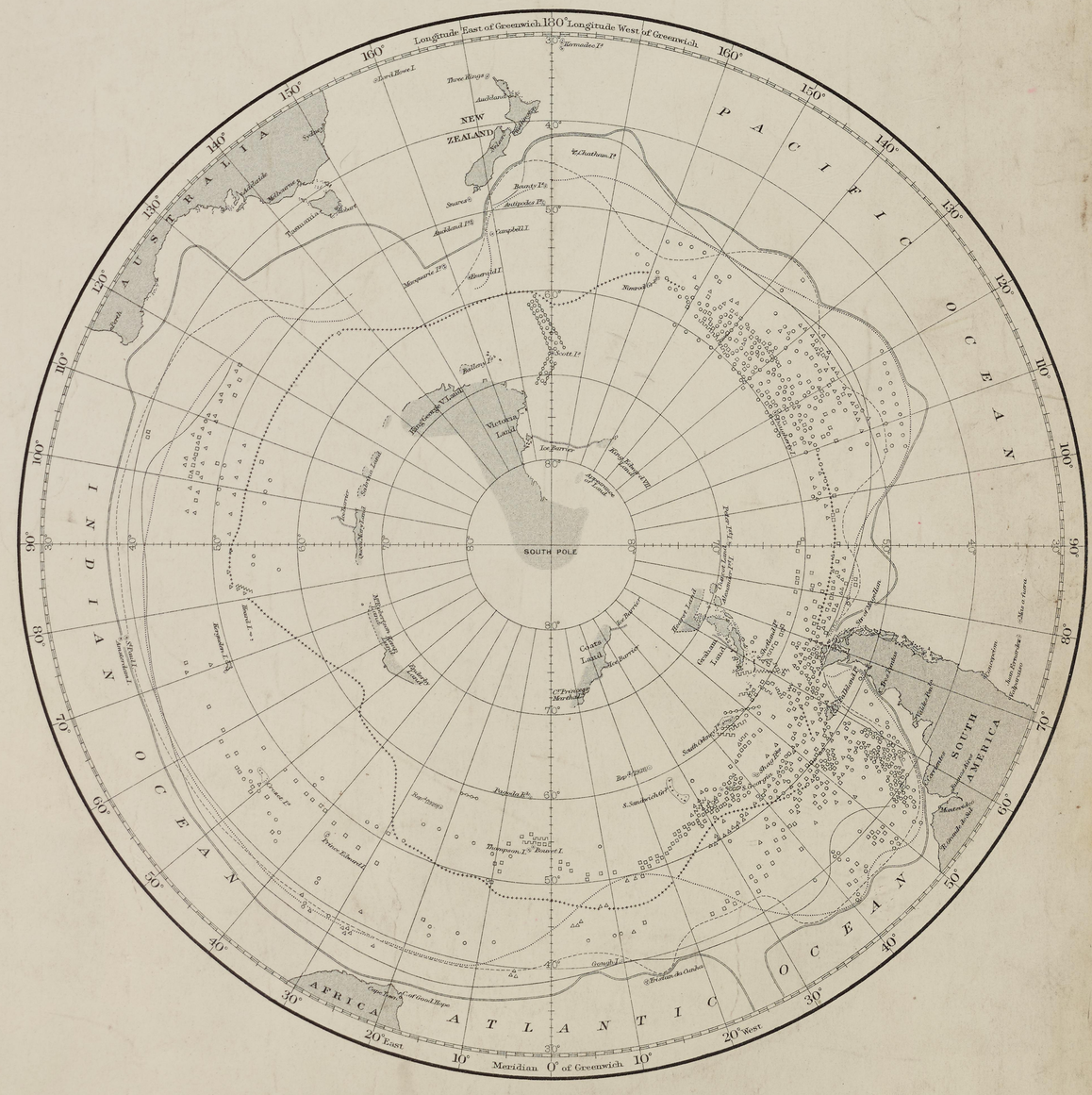

OCTOBER, NOVEMBER, DECEMBER.

Explanation of Symbols Used

Icebergs, 1902-1928	October	△
	November	□
	December	○
Pack-ice, 1902-1928	October	∧∧∧∧∧
	November	∩∩∩∩∩
	December	○-○-○-○
Extreme limits, 1772-1928	October	———
	November	- - - - -
	December	.....
	Whole year	———
Extreme limits of Pack-ice		·····

Small corrections

London Published at the Admiralty 20th Feb. 1931, under the Superintendence of Rear-Admiral H.P. Douglas C.B., C.M.G., Hydrographer.
Sold by J.D. Potter, Agent for the Sale of the Admiralty Charts, 145 Minories.

(36·80 x 26·15) Engraved 1931
Zc 1931